



**Yesterday was a sunny
day with clear, blue
skies.**



THE MEADOWS CENTER
FOR WATER AND THE ENVIRONMENT

TEXAS STATE UNIVERSITY

SPRING LAKE EDUCATION



**It rained for three days
last week in Dallas,
Texas.**



THE MEADOWS CENTER
FOR WATER AND THE ENVIRONMENT

TEXAS STATE UNIVERSITY

SPRING LAKE EDUCATION

A weather icon consisting of a light beige rounded square containing a white sun with rays, a white cloud, and a blue rain cloud at the bottom. The text is overlaid on this icon.

**Today it is partly
cloudy with a 50%
chance of rain.**



THE MEADOWS CENTER
FOR WATER AND THE ENVIRONMENT

TEXAS STATE UNIVERSITY

SPRING LAKE EDUCATION



**Temperatures in Florida
are colder than in New
York today.**



THE MEADOWS CENTER
FOR WATER AND THE ENVIRONMENT

TEXAS STATE UNIVERSITY

SPRING LAKE EDUCATION



**It is snowy on
Mt. Everest this week
with high winds.**



THE MEADOWS CENTER
FOR WATER AND THE ENVIRONMENT

TEXAS STATE UNIVERSITY

SPRING LAKE EDUCATION



**There is 90% humidity
outside today, with a
chance of
thunderstorms .**



THE MEADOWS CENTER
FOR WATER AND THE ENVIRONMENT

TEXAS STATE UNIVERSITY

SPRING LAKE EDUCATION



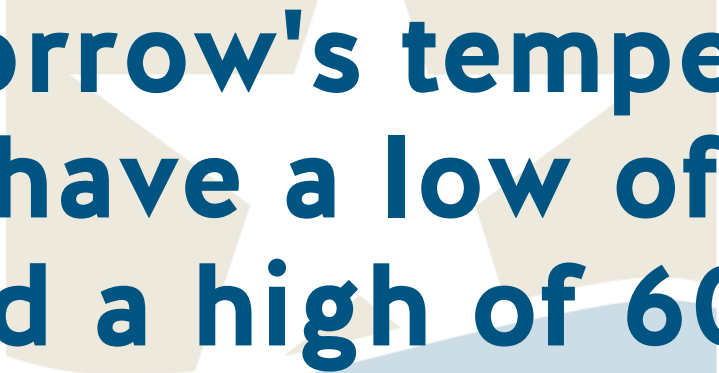
**There is a hurricane
forming off the Gulf
Coast in Texas.**



THE MEADOWS CENTER
FOR WATER AND THE ENVIRONMENT

TEXAS STATE UNIVERSITY

SPRING LAKE EDUCATION




**Tomorrow's temperature
will have a low of 43 °F
and a high of 60 °F.**



THE MEADOWS CENTER
FOR WATER AND THE ENVIRONMENT

TEXAS STATE UNIVERSITY

SPRING LAKE EDUCATION

The background features a light beige outline of the state of Texas with a white five-pointed star in the center. Below the state outline is a light blue wavy graphic representing water. The text is overlaid on this background.

The *average*
precipitation in Texas is
27 inches per year.



THE MEADOWS CENTER
FOR WATER AND THE ENVIRONMENT

TEXAS STATE UNIVERSITY

SPRING LAKE EDUCATION



***You can expect snow
and blizzards in New
York City in January.***



THE MEADOWS CENTER
FOR WATER AND THE ENVIRONMENT

TEXAS STATE UNIVERSITY

SPRING LAKE EDUCATION



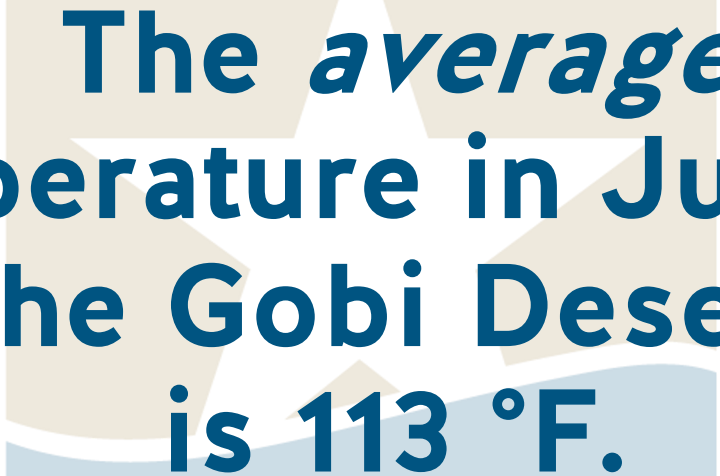
**Rainy season is
typically from October-
June every year in the
Northwest United
States.**



THE MEADOWS CENTER
FOR WATER AND THE ENVIRONMENT

TEXAS STATE UNIVERSITY

SPRING LAKE EDUCATION



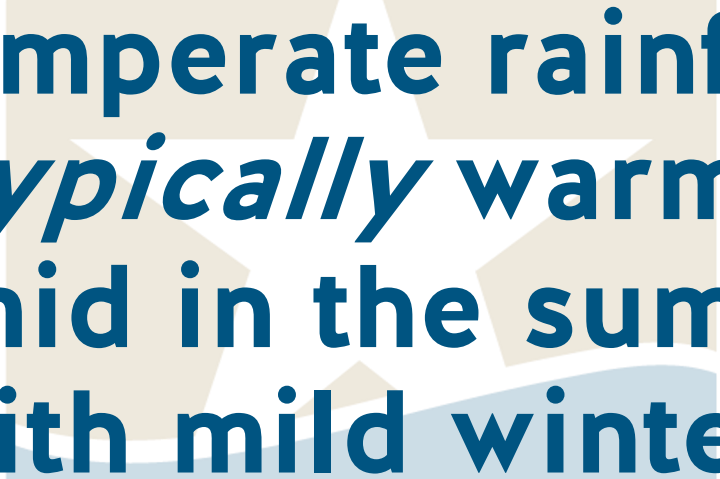
**The *average*
temperature in July for
the Gobi Desert
is 113 °F.**



THE MEADOWS CENTER
FOR WATER AND THE ENVIRONMENT

TEXAS STATE UNIVERSITY

SPRING LAKE EDUCATION

A large, light beige star is centered in the background. Below the star, there are two horizontal, rounded rectangular shapes: a light blue one on top and a light green one on the bottom, overlapping each other.

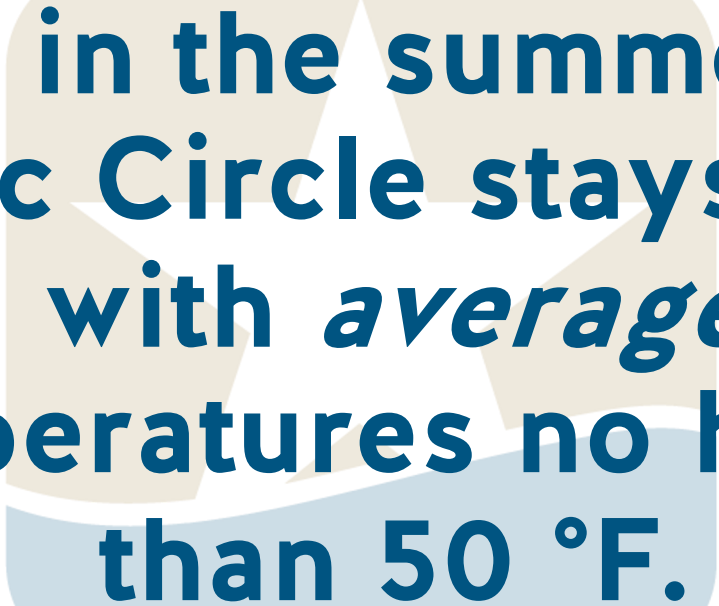
**A temperate rainforest
is *typically* warm and
humid in the summer,
with mild winters.**



THE MEADOWS CENTER
FOR WATER AND THE ENVIRONMENT

TEXAS STATE UNIVERSITY

SPRING LAKE EDUCATION



**Even in the summer, the
Arctic Circle stays cold,
with *average*
temperatures no higher
than 50 °F.**



THE MEADOWS CENTER
FOR WATER AND THE ENVIRONMENT

TEXAS STATE UNIVERSITY

SPRING LAKE EDUCATION



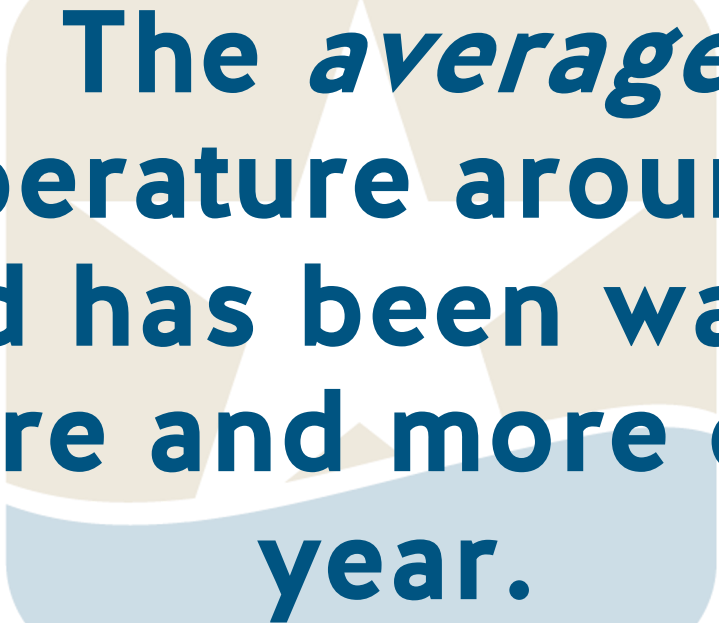
**Florida is well-known
for humid weather
*all year round.***



THE MEADOWS CENTER
FOR WATER AND THE ENVIRONMENT

TEXAS STATE UNIVERSITY

SPRING LAKE EDUCATION



**The *average*
temperature around the
world has been warming
more and more each
year.**



THE MEADOWS CENTER
FOR WATER AND THE ENVIRONMENT

TEXAS STATE UNIVERSITY

SPRING LAKE EDUCATION